

# IMMINGHAM EASTERN RO-RO TERMINAL



Nature Conservation Plans

Document Reference 2.4

APFP Regulations 2009 – Regulation 5(2)(l)

PINS Reference – TR030007

February 2023

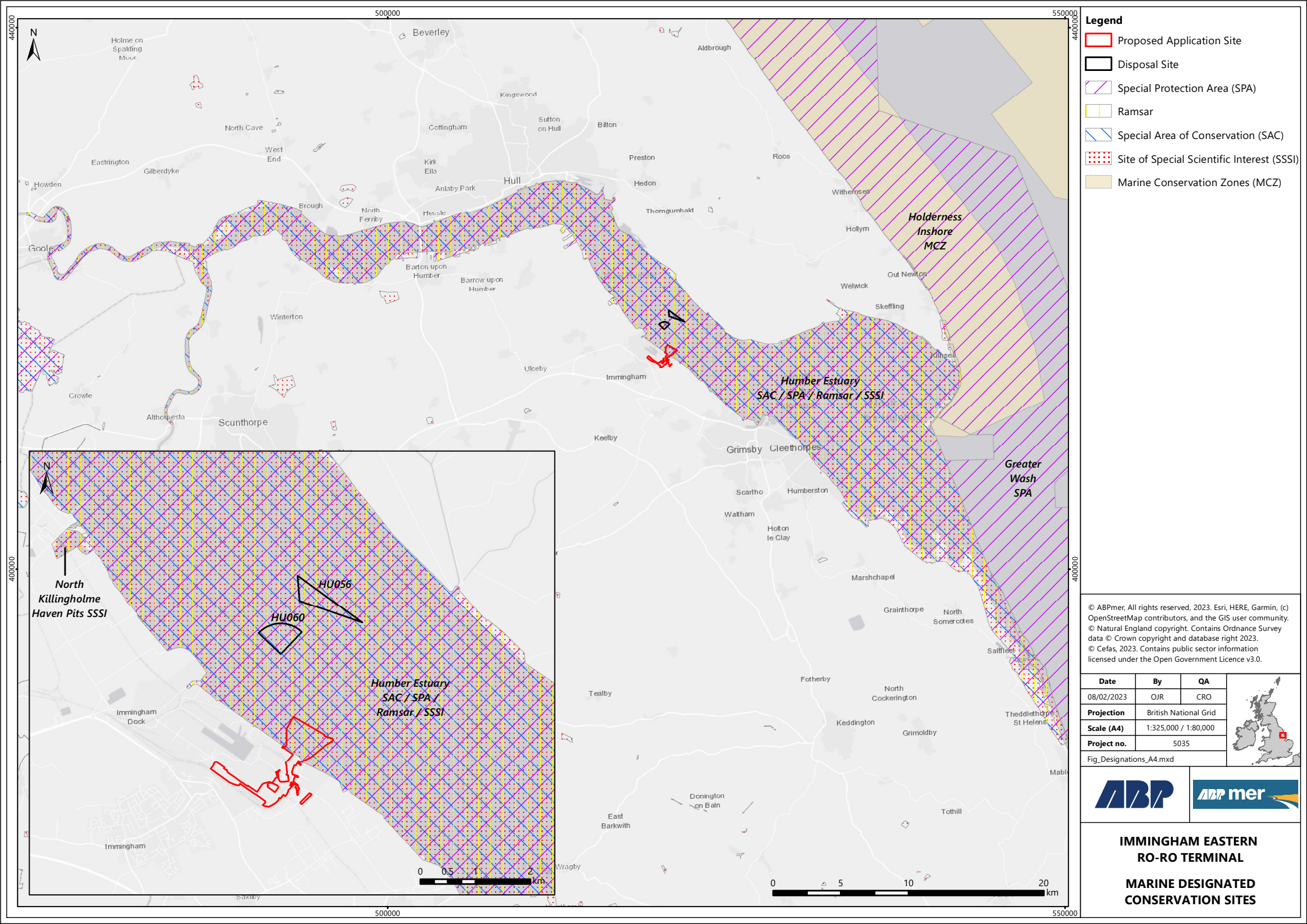
## Associated British Ports

# Immingham Eastern Ro-Ro Terminal

## Nature Conservation Plans

February 2023

Document Information		
<b>Project</b>	Immingham Eastern Ro-Ro Terminal	
<b>Document Title</b>	Nature Conservation Plans	
<b>Commissioned by</b>	Associated British Ports	
<b>Document ref</b>	2.4	
<b>APFP Reg 2009</b>	Regulation 5(2)(l)	
<b>Prepared by</b>	Clyde & Co LLP	
Date	Version	Revision Details
10/02/2023	01 Submission	N/A



- Legend**
- Proposed Application Site
  - Disposal Site
  - Special Protection Area (SPA)
  - Ramsar
  - Special Area of Conservation (SAC)
  - Site of Special Scientific Interest (SSSI)
  - Marine Conservation Zones (MCZ)

© ABPmer, All rights reserved, 2023. Esri, HERE, Garmin, (c) OpenStreetMap contributors, and the GIS user community.  
 © Natural England copyright. Contains Ordnance Survey data © Crown copyright and database right 2023.  
 © Cefas, 2023. Contains public sector information licensed under the Open Government Licence v3.0.

Date	By	QA
08/02/2023	OJR	CRO
<b>Projection</b>	British National Grid	
<b>Scale (A4)</b>	1:325,000 / 1:80,000	
<b>Project no.</b>	5035	



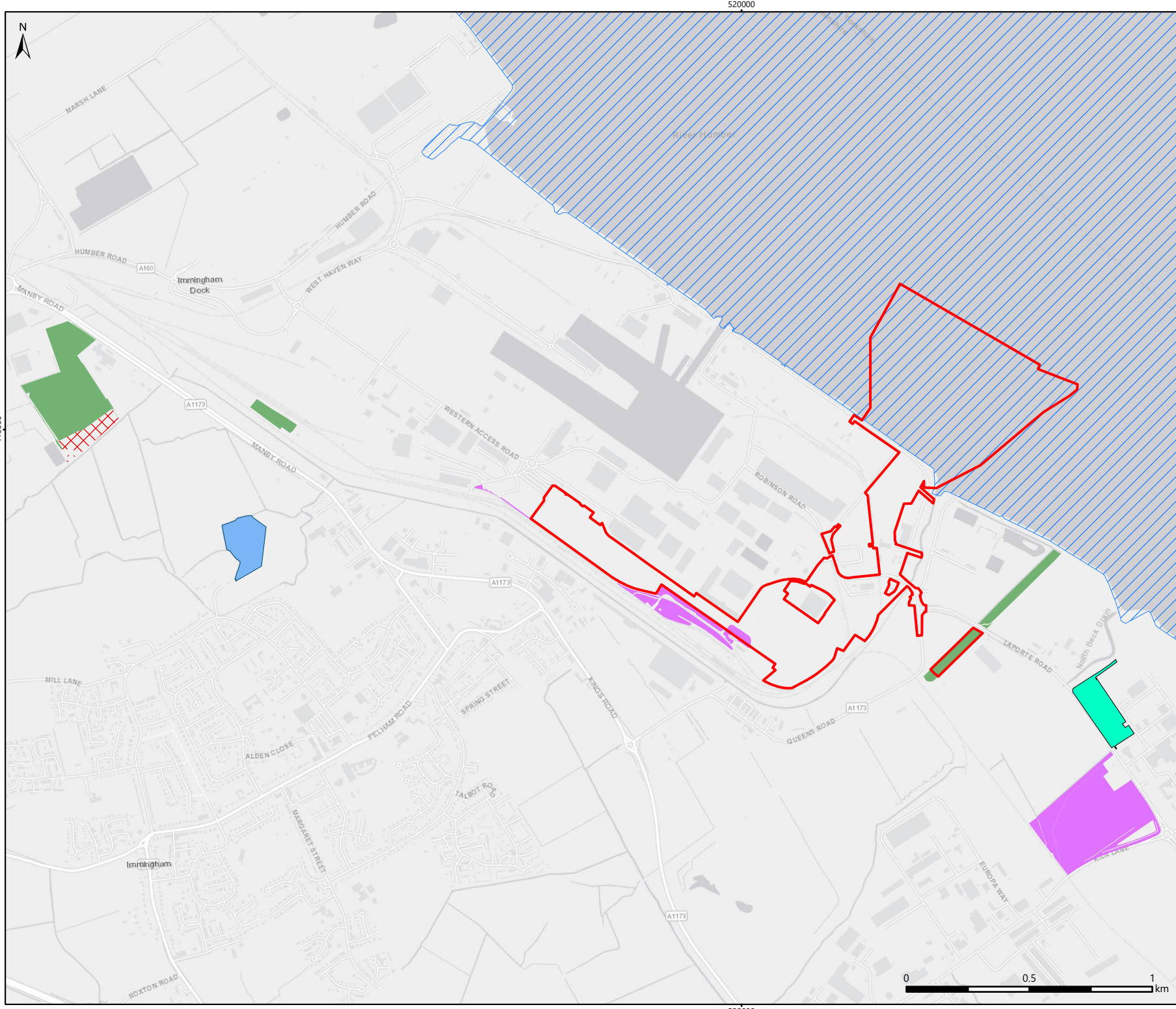
Fig\_Designations\_A4.mxd



**IMMINGHAM EASTERN  
RO-RO TERMINAL**

**MARINE DESIGNATED  
CONSERVATION SITES**

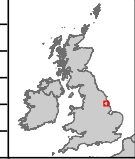




- Legend**
- Proposed Application Site
  - Humber Estuary SAC/ SPA/ Ramsar/ SSSI
- UK Priority Habitats**
- Deciduous Woodland
  - Good Quality Semi-Improved Grassland
  - No Main Habitat but Additional Habitats Present
- Non-Statutory Sites**
- Homestead Park Pond
  - Laporte Road Brownfield Site


© ABPmer, All rights reserved, 2022.  
 World Light Gray Canvas Base: Esri UK, Esri, HERE, Garmin, GeoTechnologies, Inc., USGS  
 World Light Gray Reference: Esri, HERE  
 © Natural England copyright. Contains Ordnance Survey data © Crown copyright and database right 2022.

<b>Date</b>	<b>By</b>	<b>QA</b>
15/12/2022	MAB	JA
<b>Projection</b>	British National Grid	
<b>Scale (A4)</b>	1:20,000	
<b>Project no.</b>	60664611	
Project_Sugar_Maps_ES_2022.aprx		



**IMMINGHAM EASTERN  
RO-RO TERMINAL**

**LANDSIDE DESIGNATED  
CONSERVATION SITES**



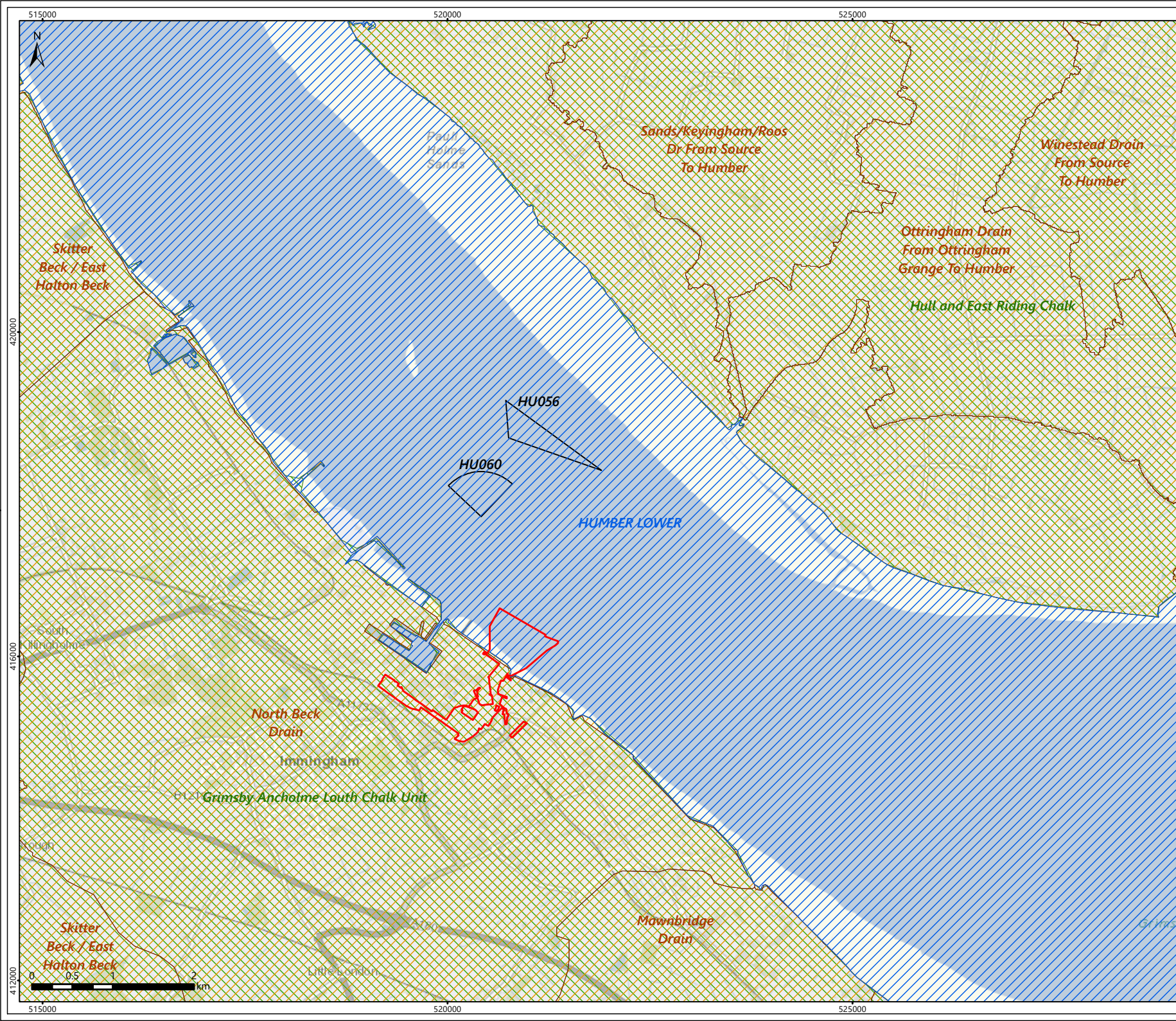
520000

520000



416000

416000



- Legend**
- Proposed Application Site
  - WFD Groundwater Bodies
  - WFD River Water Body Catchment
  - WFD Transitional Water Bodies
  - Disposal Site

© ABPmer, All rights reserved, 2023. Contains OS data © Crown Copyright and database right 2020. © Environment Agency copyright and/or database right 2021. All rights reserved. © Cefas, 2022. Contains public sector information licensed under the Open Government Licence v3.0.

Date	By	QA
03/01/2023	OJR	CRO
<b>Projection</b>	British National Grid	
<b>Scale (A4)</b>	1:60,000	
<b>Project no.</b>	5035	



Fig\_WFD\_Water\_Bodies\_A4.mxd



**IMMINGHAM EASTERN  
RO-RO TERMINAL**

**WFD WATER BODIES**